



## Travel Plan

Dear Visitors,

Here you can find a summary about general information the traveling issues.

This table shows the approved schedule for the Cultural Village of Europe program in Palkonya.

Date of arrival	Date of departure	Villages/ participants	Local cultural program
May 25	May 28	Mayors	“Open cellars” wine festival
June 15	June 18	Wijk aan Zee Paxos	“Gastro- art” festival in Pécs
June 29	July 2	Ströbeck Kilingi Nomme	Folk Festival in Pécs
July 16	July 21	Youth Camp in Palkonya	Work with local artists
August 3	August 6	Kirchheim Aldeburgh	“Tenkesalja” regional festival
August 24	August 27	Tommerup Pergine Valdarno	Opening of the chapel on the wine hill.
September 28	October 1	Porrua Mellionec	“Wine song Festival” and harvest
October 5	October 8	Bystre	“Bacchus days” in Villány



Here you can find the map of Hungary.

Palkonya is situated in the south part of Hungary, not far from the Croatian border in Baranya county.



We are suggesting you to use this two international road planning programs for the traveling: [www.viamichelin.com](http://www.viamichelin.com) and <http://world.maporama.com>.

The distance from the capital of Hungary, Budapest to Palkonya is ca. 250 km. The nearest big city is Pécs, that is 25 km from Palkonya.

We are suggesting to use the main road number 6 between Budapest and Palkonya. The big towns are: Érd-Dunaföldvár-Paks-Szekszárd-Bonyhád-Pécs-Palkonya.

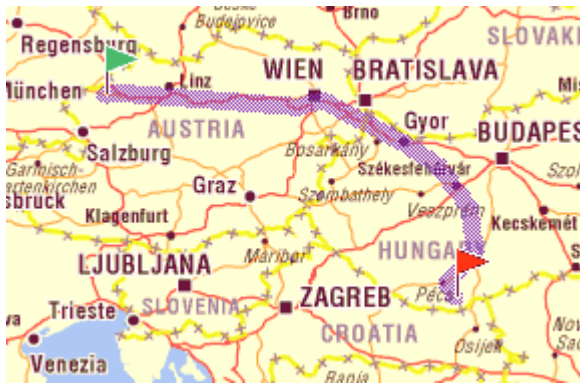
Please check a detailed map about the road 6. on the : [www.viamichelin.com](http://www.viamichelin.com)!



## Traveling from each country

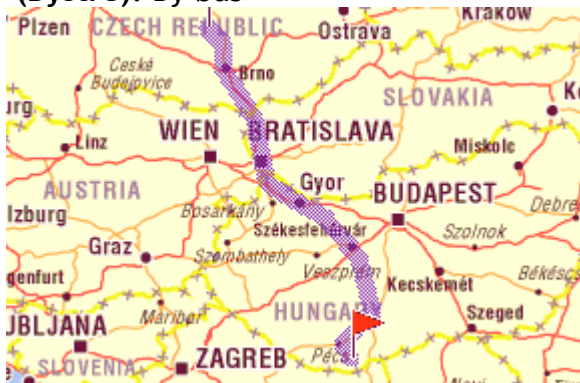
**Netherlands (Wijk aan Zee):** We would suggest to take the SkyEurope airlines. See details on the following website: [www.skyeurope.com](http://www.skyeurope.com)

## Austria (Kirchheim): By bus



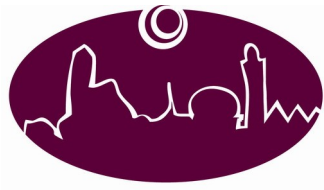
Kirchheim - Palkonya ca. 645 km

## (Bystre): By bus



Bystre - Palkonya ca. 536 km

## Germany (Ströbeck): By bus



**Palkonya**  
CULTURAL VILLAGE OF EUROPE 2007  
EUROPA KULTURÁLIS FALUJA 2007



Ströbeck - Palkonya ca. 1196 km

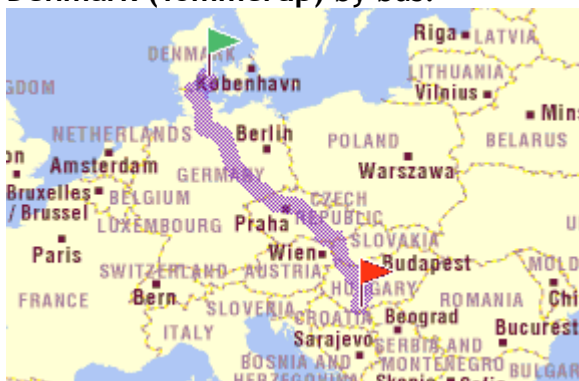
Or using the cheapest airlines from Berlin : [www.airberlin.com](http://www.airberlin.com) ; [www.easyjet.com](http://www.easyjet.com)

**Italy (Pergine Valdarno) by bus:**



Pergine Valdarno - Palkonya ca. 1042 km

**Denmark (Tommerup) by bus:**



Tommerup - Palkonya ca. 1623 km

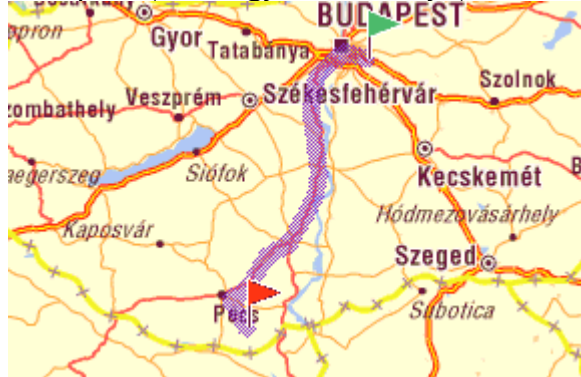
Or using cheapest airlines: [www.skyeurope.com](http://www.skyeurope.com) ; [www.sterlingticket.com](http://www.sterlingticket.com)



Great Britan (Aldeburgh) taking the cheapest airlines: [www.easyjet.com](http://www.easyjet.com) ,  
[www.wizzair.com](http://www.wizzair.com) , [www.ryanair.com](http://www.ryanair.com)

Please note that Easyjet and Wizzair airlines land in Budapest Ferihegy 1 Terminal.  
Ryanair airline lands in Sármellék: [www.flybalaton.hu](http://www.flybalaton.hu)


Budapest (Ferihegy 1 - Palkonya) ca. 235 km



Sármellék - Palkonya ca. 167 km



France (Mellionec): By bus:



**Palkonya**  
CULTURAL VILLAGE OF EUROPE 2007  
EUROPA KULTURÁLIS FALUJA 2007



Mellionec - Palkonya ca. 2086 km

Or the cheapest airlines from Paris: [www.wizzair.com](http://www.wizzair.com) , [www.skyeurope.com](http://www.skyeurope.com)


**Spain (Porrúa) : By bus**



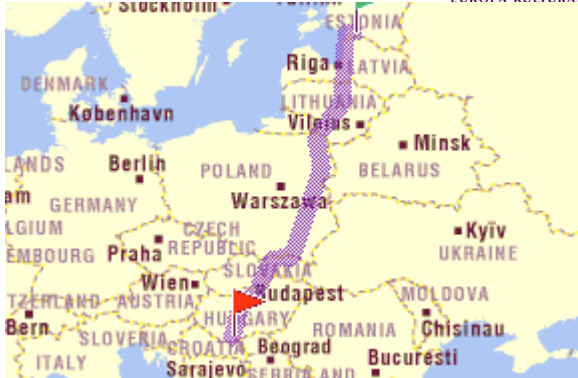
Porrúa - Palkonya ca. 2481 km

Or cheapest airline from Madrid: [www.smartwings.com](http://www.smartwings.com)

**Estonia (Kilingi Nõmme): By bus:**



**Palkonya**  
CULTURAL VILLAGE OF EUROPE 2007  
EUROPA KULTURÁLIS FALUJA 2007



Kilingi Nömme - Palkonya ca. 1861 km

**Greece (Paxos):** by bus:



Paxos - Palkonya ca. 1200 km